



Ffordd Cymru
The Wales Way



Ffordd y Gogledd
The North Wales Way

Canllaw Cylchdeithiau
Route Guide





Ffordd Cymru
The Wales Way





Ffordd Cymru The Wales Way

The North Wales Way follows the old trading route along our northern coast into Anglesey. Quite apart from the resort towns and whopping castles that line the 75-mile (120km) trail, it's the jumping-off point for journeys of discovery into the northern hinterlands. From here you can explore the Vales of Clwyd and Conwy, the mountains of Snowdonia, the Menai Strait, and our largest island, Anglesey.

This guide suggests local loops and trails off The North Wales Way as a starting point for exploring the region's beautiful landscape, stunning scenery and rich heritage - with plenty of places to eat, stay and enjoy along the way.

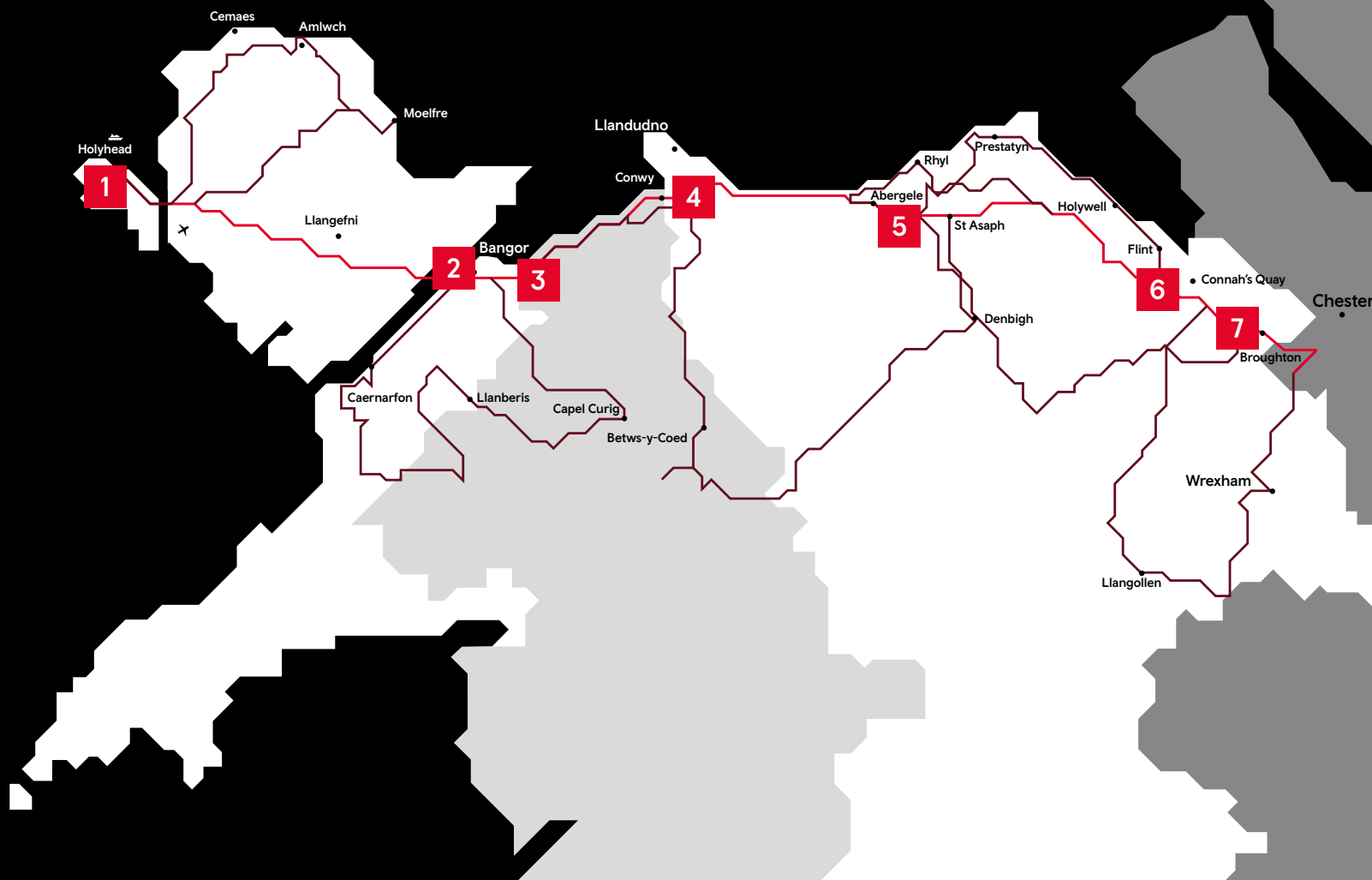


Ffordd Cymru The Wales Way

Ffordd y Gogledd The North Wales Way

OVERVIEW OF LOCAL ROUTES

- 1 North Anglesey Maritime Circular
- 2 Slate Valleys Route
- 3 Conwy Coastal Trail
- 4 Outdoor Adventure and Heritage Loop
- 5 Family Activity Trail
- 6 North East Circular
- 7 Science and Heritage Route



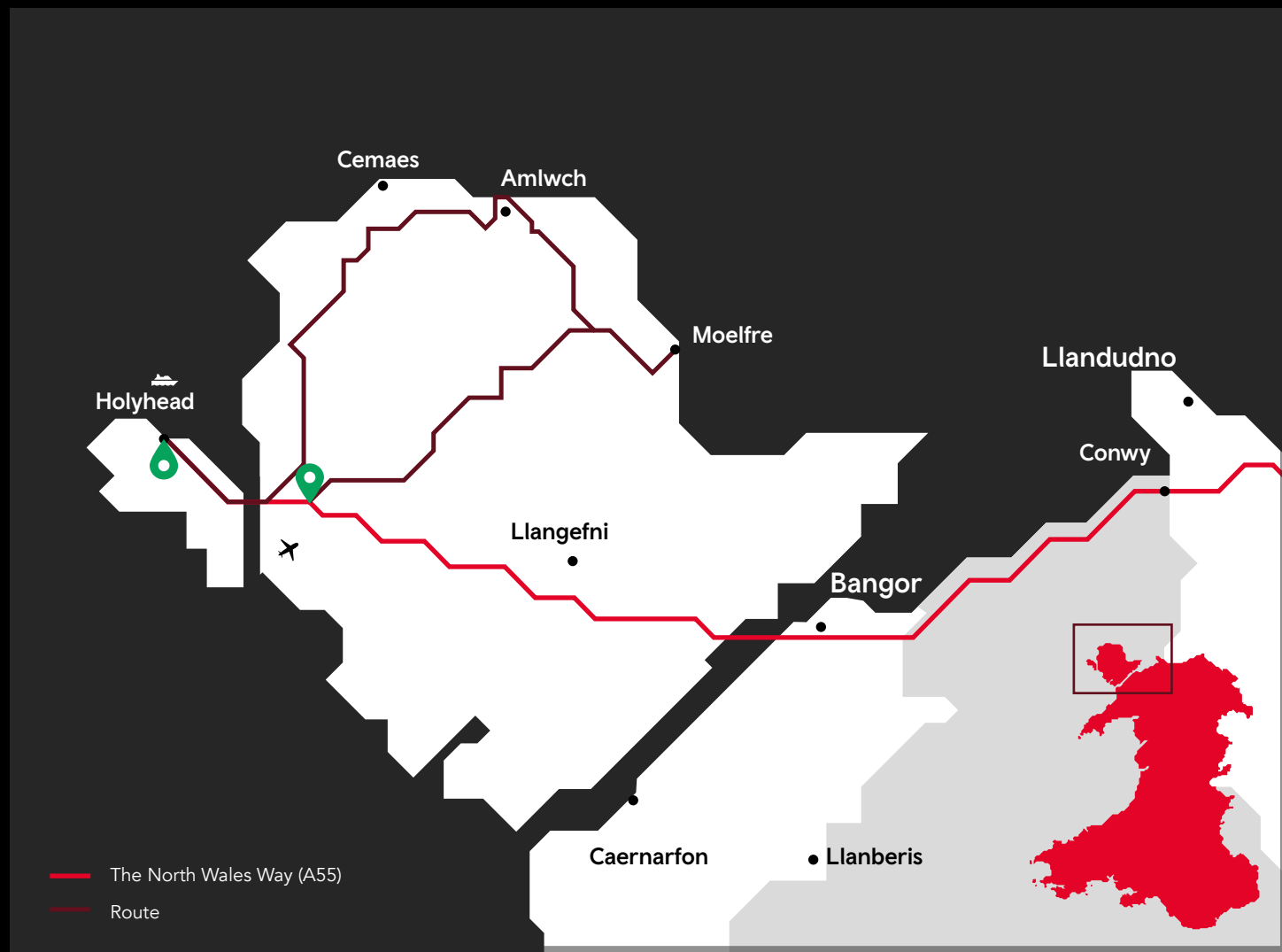


OPEN WITH GOOGLE MAPS

North Anglesey Maritime Circular

- 1 South Stack Lighthouse
- 2 Holyhead Breakwater Country Park
- 3 Holyhead Maritime Museum
- 4 Melin Llynnon
- 5 Church Bay
- 6 Swtan Heritage Museum
- 7 Cemlyn Bay
- 8 Cemaes
- 9 Cemlyn Nature Reserve
- 10 Copper Kingdom Centre
- 11 Parys Mountain
- 12 Lligwy Beach
- 13 Din Lligwy
- 14 St Gallgo's Church
- 15 Moelfre Seawatch Centre
- 16 Llyn Alaw

Driving Distance 46 miles / 74 km
 Driving Time 1 hour, 20 minutes
 Entry / Exit Junction A55: J1 / J4





Ffordd Cymru The Wales Way

Ffordd y Gogledd The North Wales Way

OPEN WITH GOOGLE MAPS

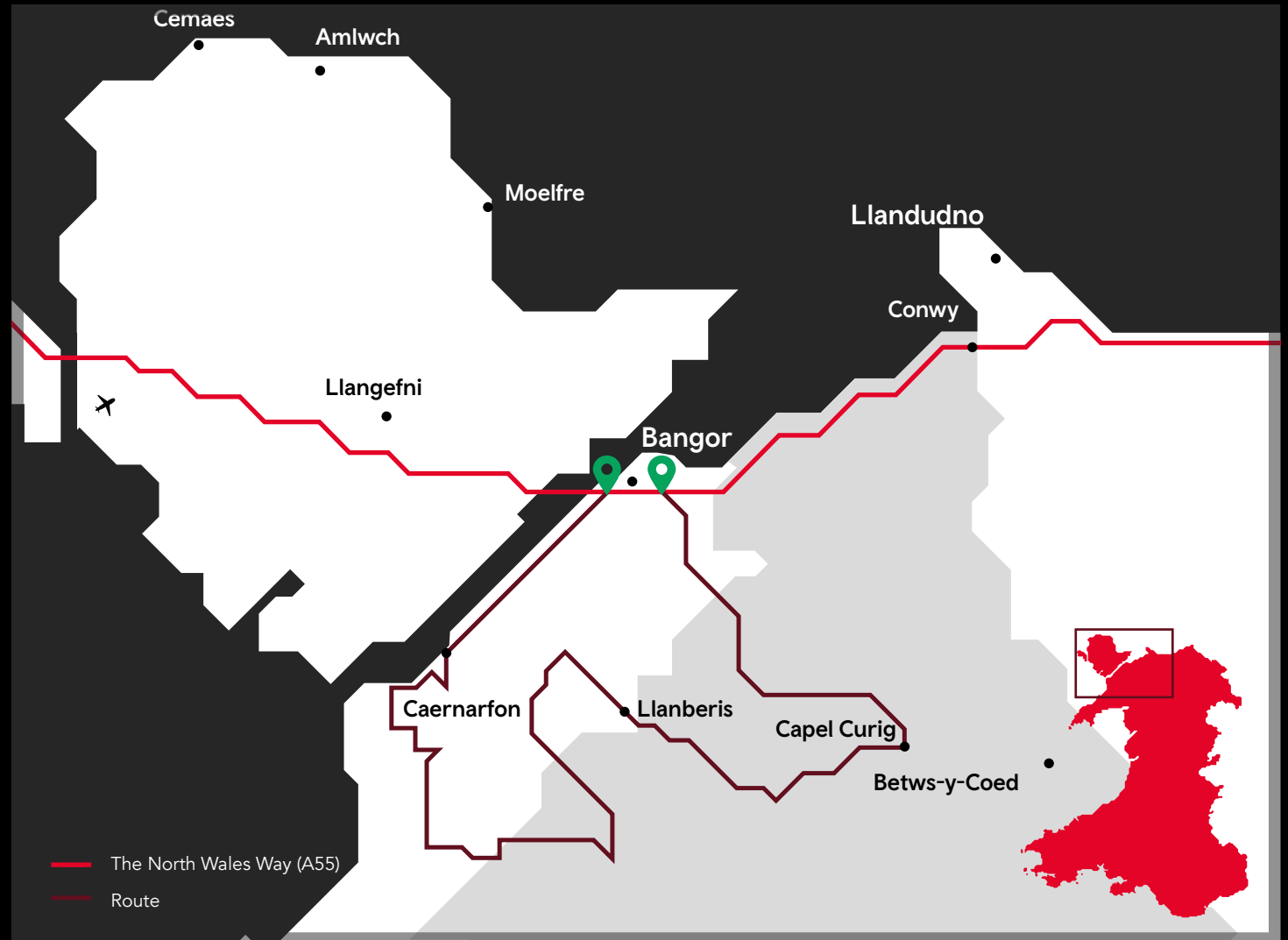
Slate Valleys Route

- 1 Penrhyn Castle
- 2 Zip World Penrhyn Quarry
- 3 Snowdon Mountain Railway
- 4 Electric Mountain
- 5 Dolbadarn Castle
- 6 National Slate Museum
- 7 Llanberis Lake Railway
- 8 Pant Du Vineyard and Orchard
- 9 Inigo Jones Slate Works
- 10 Y Foryd Nature Reserve
- 11 Welsh Highland Railway
- 12 Caernarfon Castle
- 13 GreenWood Family Park

Driving Distance 60 miles / 96.5 km

Driving Time 2 hour, 1 minute

Entry / Exit Junction A55: J11 / J9





Ffordd Cymru The Wales Way

Ffordd y Gogledd The North Wales Way

OPEN WITH GOOGLE MAPS

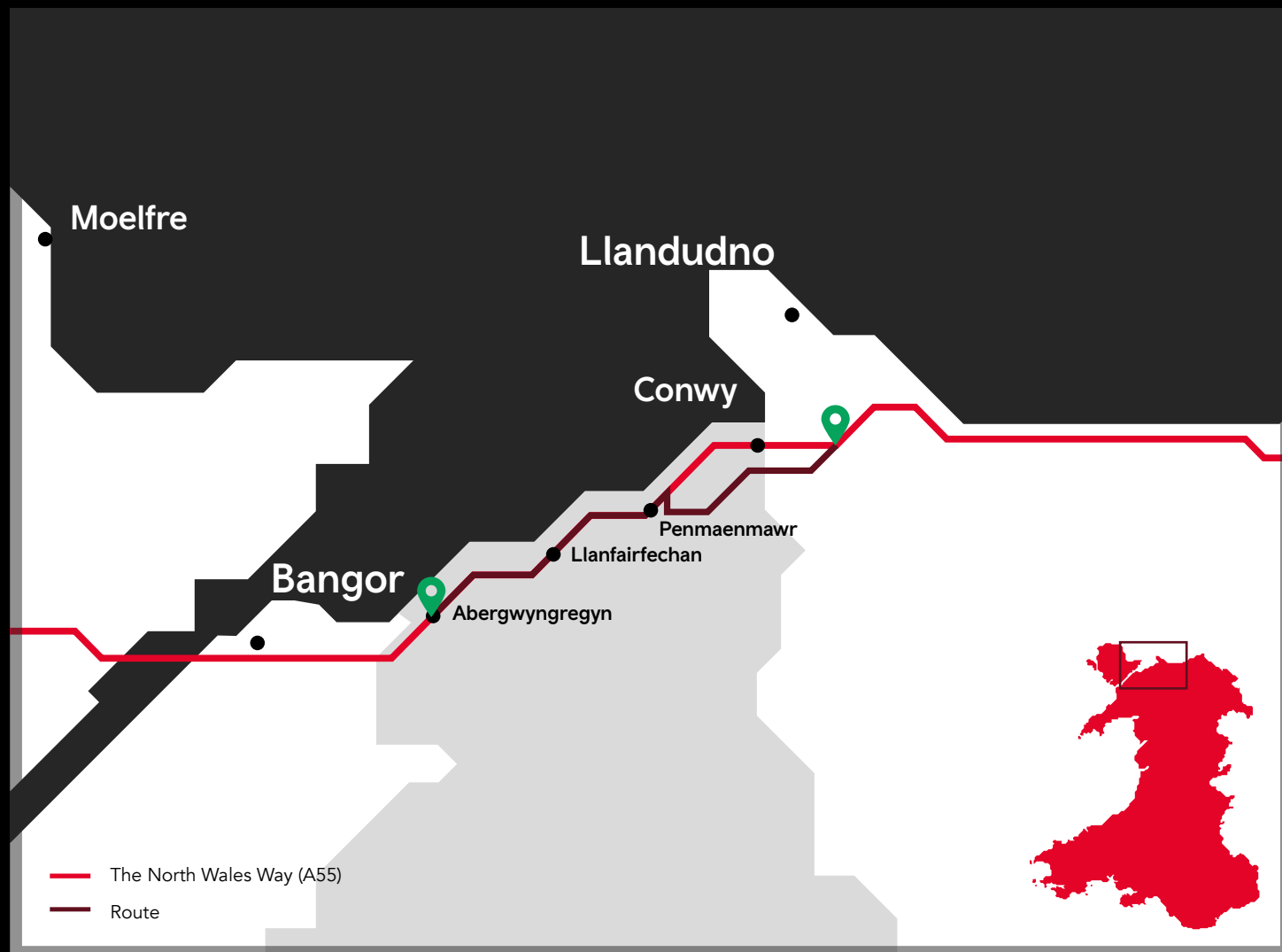
Conwy Coastal Trail

- 1 Aber Falls
- 2 Morfa Aber Nature Reserve
- 3 Aber Falls Distillery
- 4 Glan Y Môr Elias Reserve
- 5 Penmaenmawr Museum
- 6 Graiglwyd Springs
- 7 Pensychnant Conservation Centre
- 8 Conwy Castle
- 9 RSPB Conwy

Driving Distance 11.3 miles / 18 km

Driving Time 24 minutes

Entry / Exit Junction A55: J13 / J18





Ffordd Cymru The Wales Way

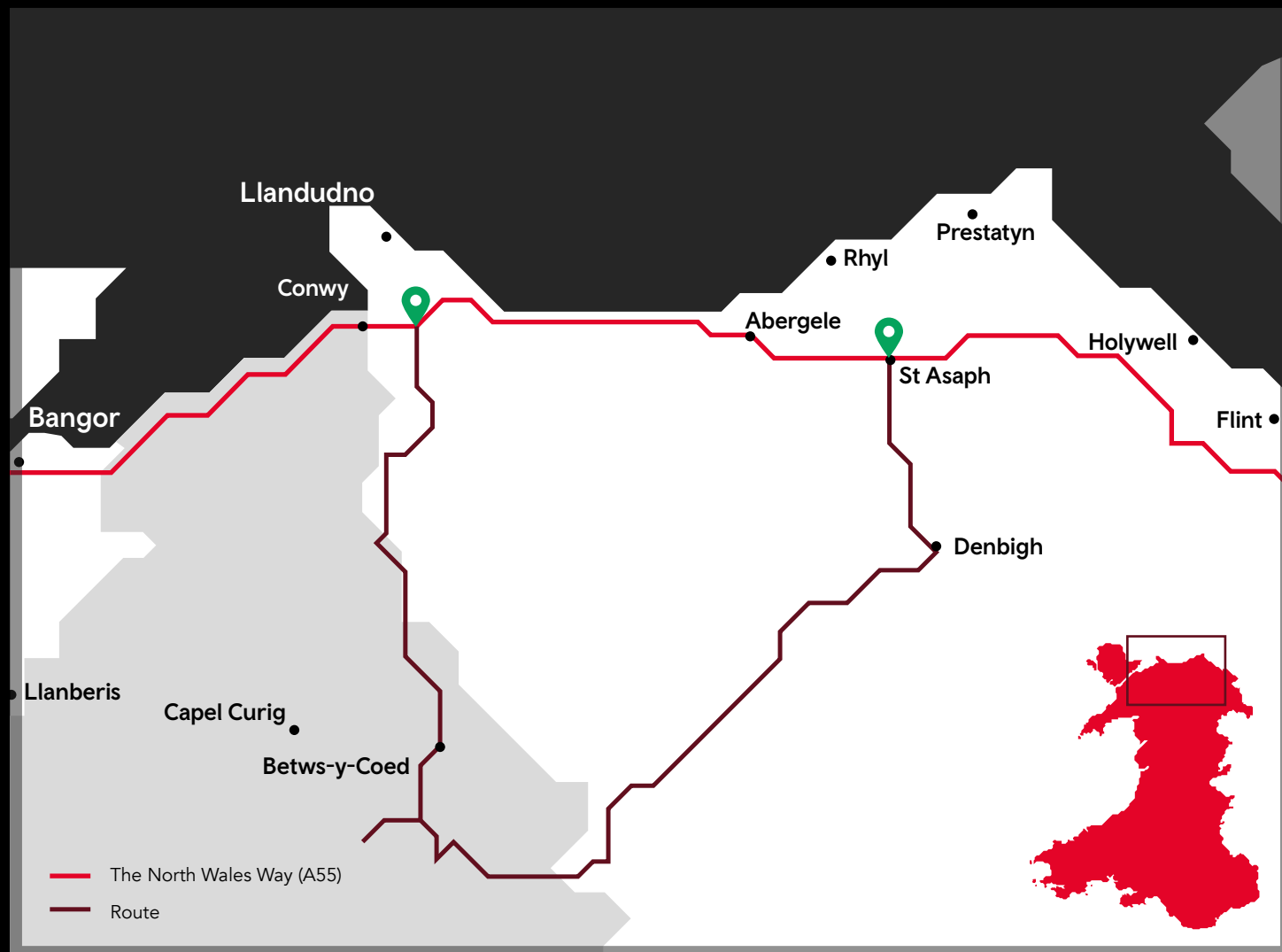
Ffordd y Gogledd The North Wales Way

OPEN WITH GOOGLE MAPS

Outdoor Adventure and Heritage Loop

- 1 Bodnant Welsh Food Centre
- 2 Bodnant Garden
- 3 Adventure Parc Snowdonia
- 4 Trefriw Woollen Mills
- 5 Gwydir Castle
- 6 Zip World Fforest
- 7 Swallow Falls Waterfall
- 8 Tŷ Hyll
- 9 Tŷ Mawr Wybrnant
- 10 Llyn Brenig Visitor Centre
- 11 Denbigh Castle
- 12 St Asaph Cathedral

Driving Distance 50 miles / 80 km
Driving Time 1 hour, 41 minutes
Entry / Exit Junction A55: J19 / J27





Ffordd Cymru The Wales Way

Ffordd y Gogledd The North Wales Way

OPEN WITH GOOGLE MAPS

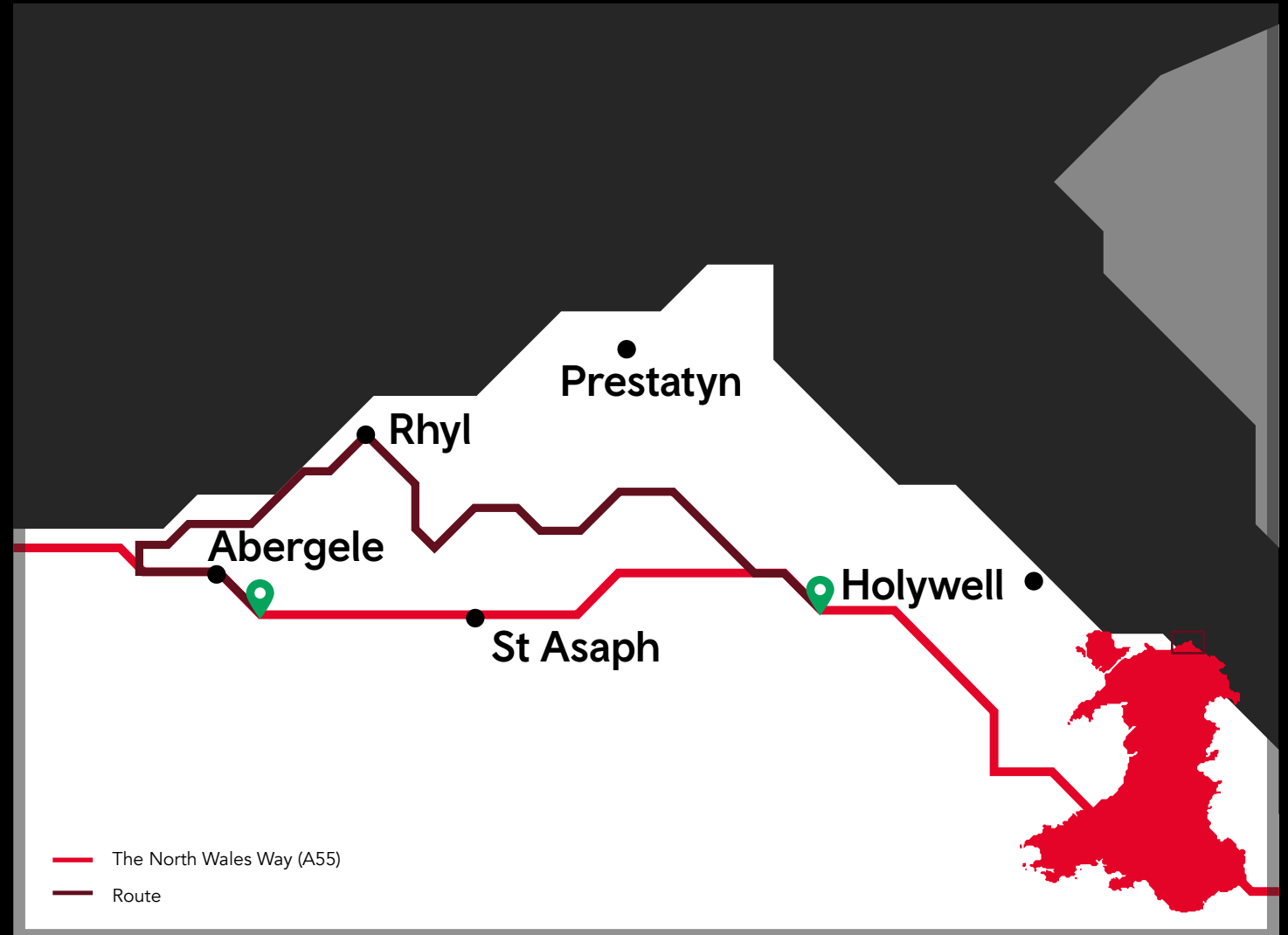
Family Activity Trail

- 1 Dyserth Waterfall
- 2 St Mary's Church
- 3 Rhuddlan Castle
- 4 Pavilion Theatre Rhyl
- 5 SeaQuarium Rhyl
- 6 SC2
- 7 Rhyl Miniature Railway
- 8 Rhyl Harbour
- 9 Kinmel Dunes Local Nature Reserve
- 10 Tir Prince Raceway
- 12 Gwrych Castle and Gardens
- 13 Adventure Paintball

Driving Distance 20 miles / 32 km

Driving Time 47 minutes

Entry / Exit Junction A55: J31 / J24a 



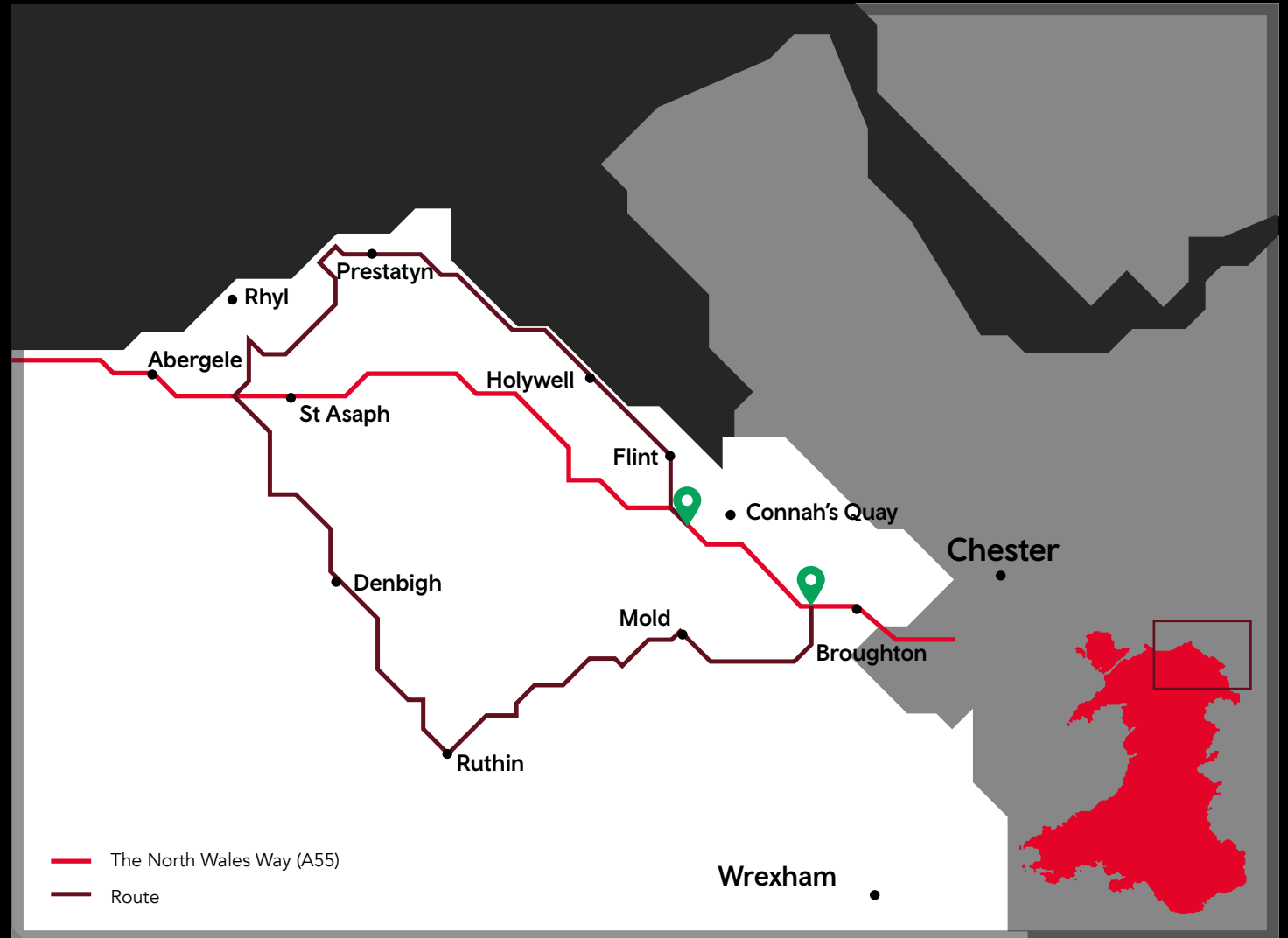


OPEN WITH GOOGLE MAPS

North East Circular

- 1 Flint Castle
- 2 St Winefride's Well
- 3 Greenfield Valley Heritage Park
- 4 Talacre Beach
- 5 Nova Prestatyn
- 6 St Asaph Cathedral
- 7 Denbigh Castle
- 8 Ruthin Gaol
- 9 Ruthin Craft Centre
- 10 Nantclwyd y Dre
Historic House and Gardens
- 11 Moel Famau
- 12 Loggerheads Country Park
- 13 Theatr Clwyd
- 14 Hawarden Estate Farm Shop
- 15 Gladstone's Library

Driving Distance 55 miles / 88.5 km
 Driving Time 1 hour, 50 minutes
 Entry / Exit Junction A55: J33 / J35





Ffordd Cymru The Wales Way

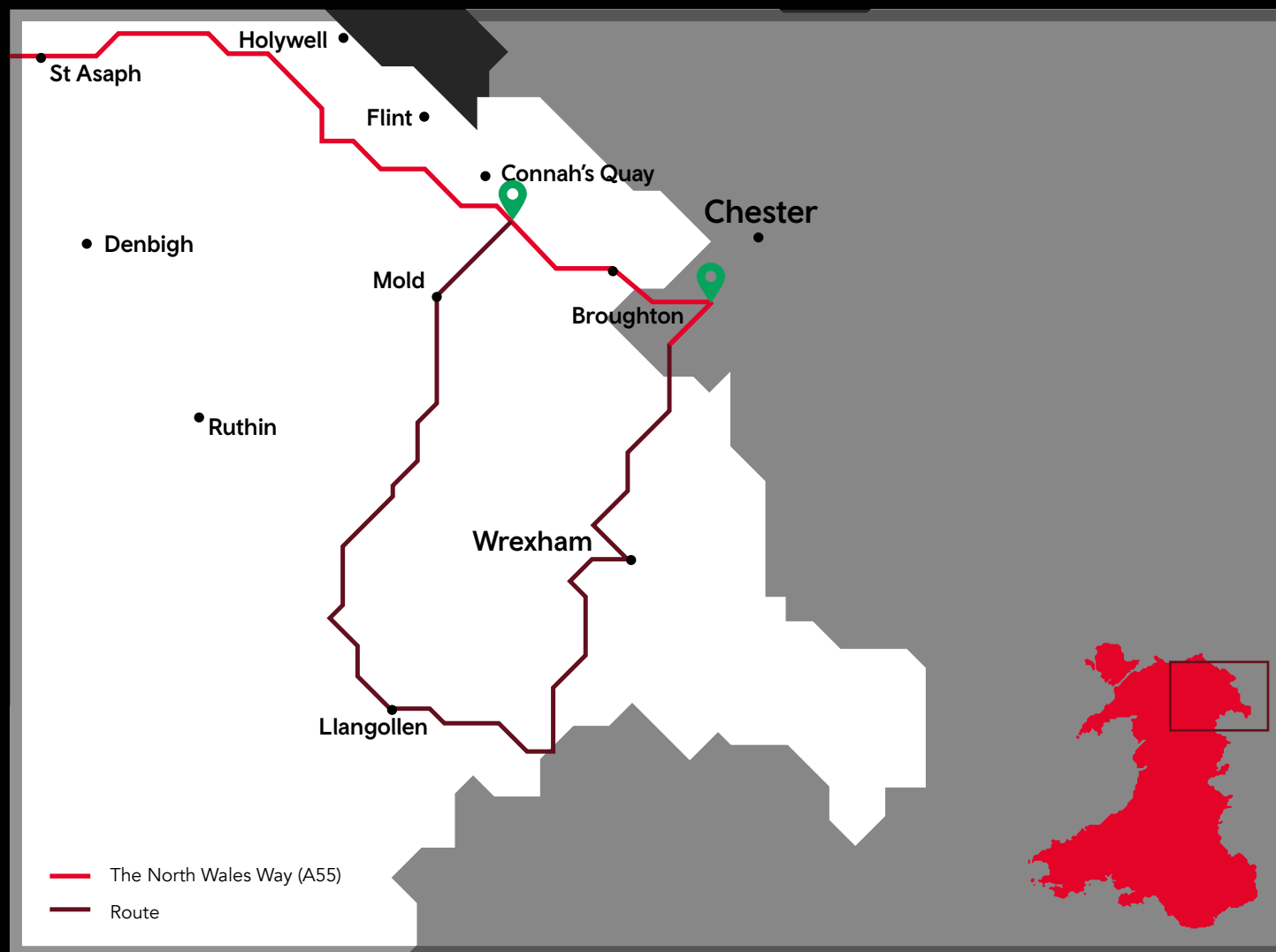
Ffordd y Gogledd The North Wales Way

OPEN WITH GOOGLE MAPS

Science and Heritage Route

- 1 Techniquest Glyndŵr
- 2 Wrexham County Borough Museum
- 3 Tŷ Pawb
- 4 Brymbo Heritage Project
- 5 Minera Lead Mines
- 6 Bersham Ironworks Museum
- 7 Erddig
- 8 Pontcysyllte Aqueduct & Trevor Basin Visitor Centre
- 9 Chirk Castle
- 10 Plas Newydd House Museum & Gardens
- 11 The Horse Drawn Boat Centre
- 12 Llangollen Railway Station
- 13 Valle Crucis Abbey
- 14 Horseshoe Pass

Driving Distance 47 miles / 76 km
 Driving Time 1 hour, 26 minutes
 Entry / Exit Junction A55: J38 / J33b





Ffordd Cymru The Wales Way

The Wales Way is a family of three national routes – The Coastal Way, The Cambrian Way and The North Wales Way - that lead you along the coast, through castle country, and across our mountainous heartland. Along the way, there are loops and links so you can create your own Wales Way road-trip.

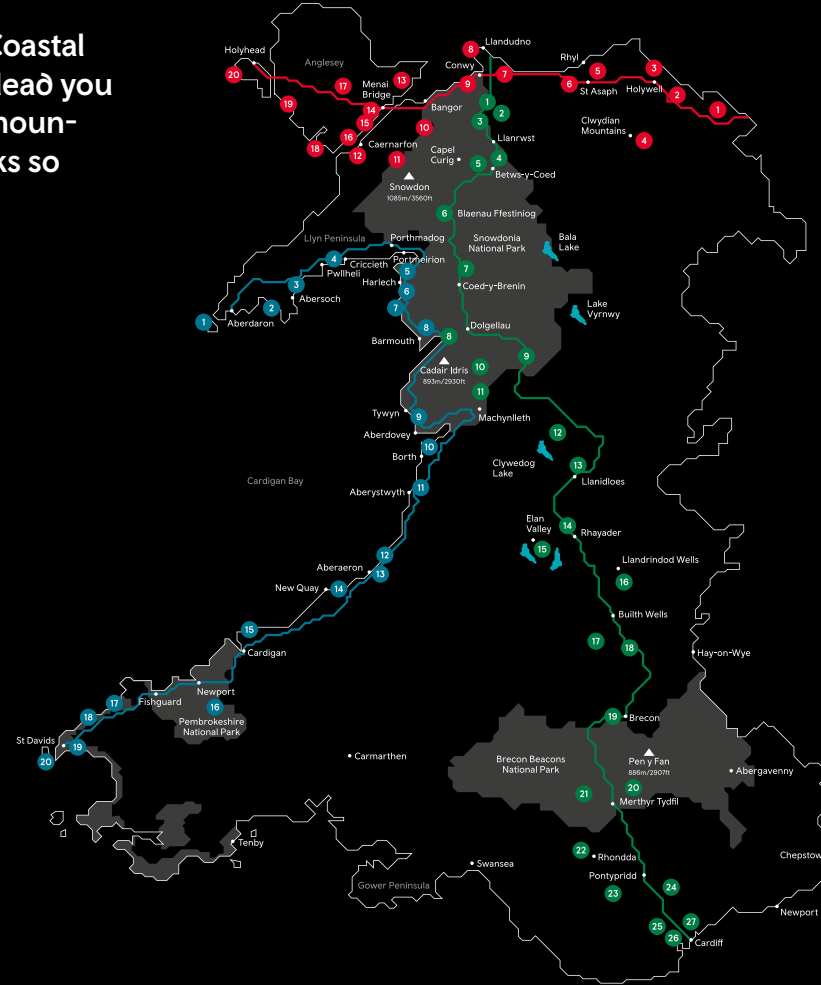
Ffordd y Gogledd
The North Wales Way

Ffordd yr Arfordir
The Coastal Way

Ffordd Cambria
The Cambrian Way



thewalesway.com





Ffordd Cymru The Wales Way



To plan your trip and for more local information go to:

Anglesey: visitanglesey.co.uk

Conwy: visitllandudno.org.uk

Snowdonia Mountains and Coast: visitsnowdonia.info

North East Wales: northeastwales.wales



This project has received funding via the Regional Tourism Engagement Fund (RTEF) and supported through the Welsh Government Rural Communities - Rural Development Programme 2014-2020, which is funded by the European Agricultural Fund for Rural Development (EAFRD) and the Welsh Government, the Fund to improve the visitor experience and create stronger destinations by working together.

thewalesway.com



Ffordd Cymru The Wales Way

Mae Ffordd y Gogledd yn dilyn llwybr hen ffordd fasnach am 75 milltir (120km) ar hyd arfordir y gogledd a throsodd i Ynys Môn. Yn ogystal â threfi gwyliau glan y môr a chestyll mawreddog sydd ar hyd y daith, mae Ffordd y Gogledd yn cynnig cyfle i ddarganfod cefn gwlad godidog Gogledd Cymru. Gallwch fynd ar antur trwy Ddyffrynnoedd Clwyd a Chonwy, mynyddoedd Eryri, y Fenai, ac ynys fwyaf Cymru sef Ynys Môn.

Mae'r canllaw hwn yn cynnwys cylchdeithiau a llwybrau lleol oddi ar Ffordd y Gogledd, fel man cychwyn ar gyfer profi tirwedd, harddwch a threftadaeth gyfoethog y rhanbarth - gyda digon o lefydd i fwyta, aros a mwynhau ar hyd y ffordd.

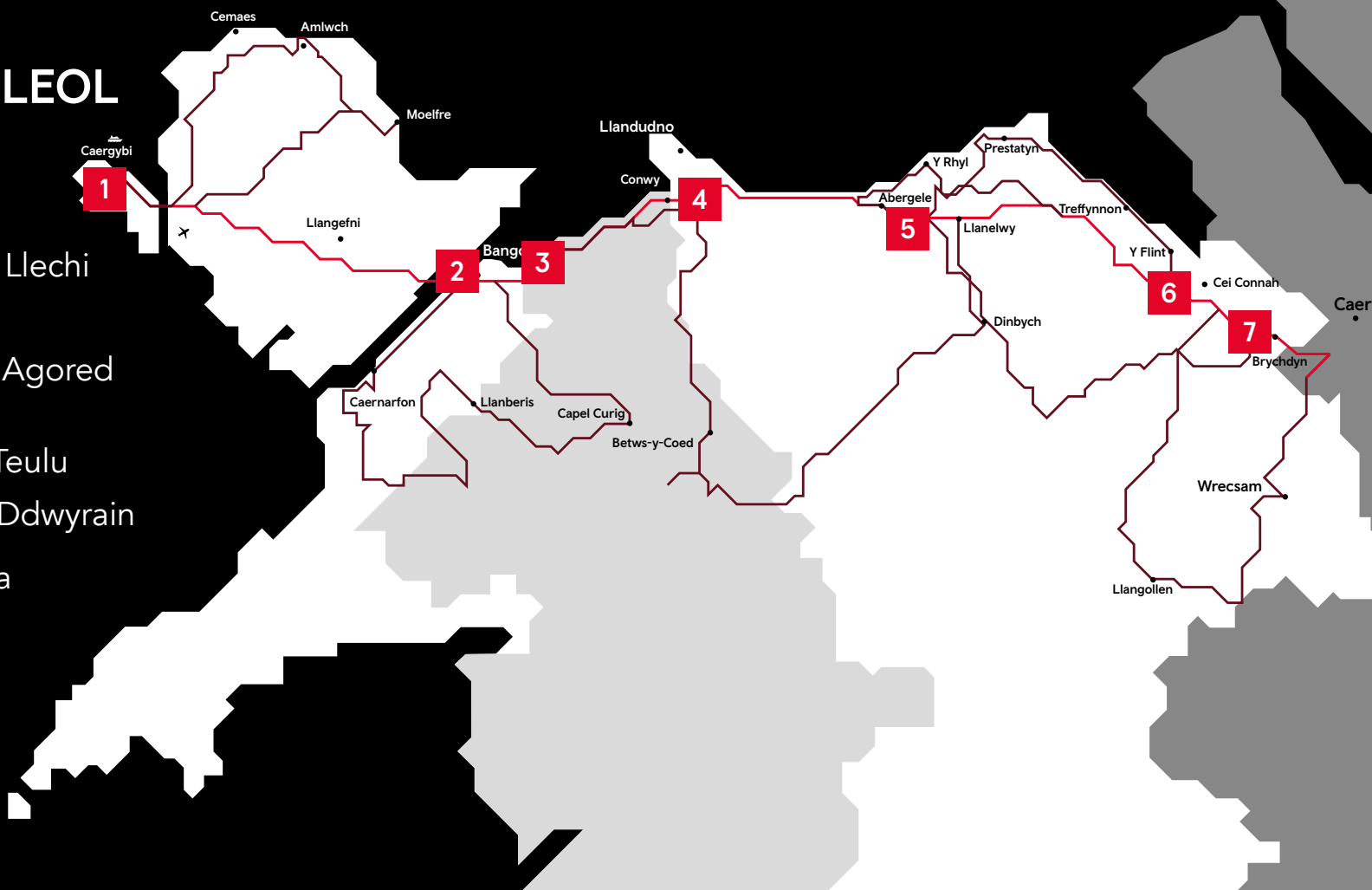


Ffordd Cymru The Wales Way

Ffordd y Gogledd The North Wales Way

TROSOLWG O'R CYLCHDEITHIAU LLEOL

- 1 Cylchdaith Forwrol Gogledd Ynys Môn
- 2 Llwybr y Dyffrynnoedd Llechi
- 3 Taith Arfodir Conwy
- 4 Cylchdaith Antur Awyr Agored a Threftadaeth
- 5 Llwybr Gweithgaredd Teulu
- 6 Cylchdaith y Gogledd Ddwyrain
- 7 Llwybr Gwyddoniaeth a Threftadaeth





Ffordd Cymru The Wales Way

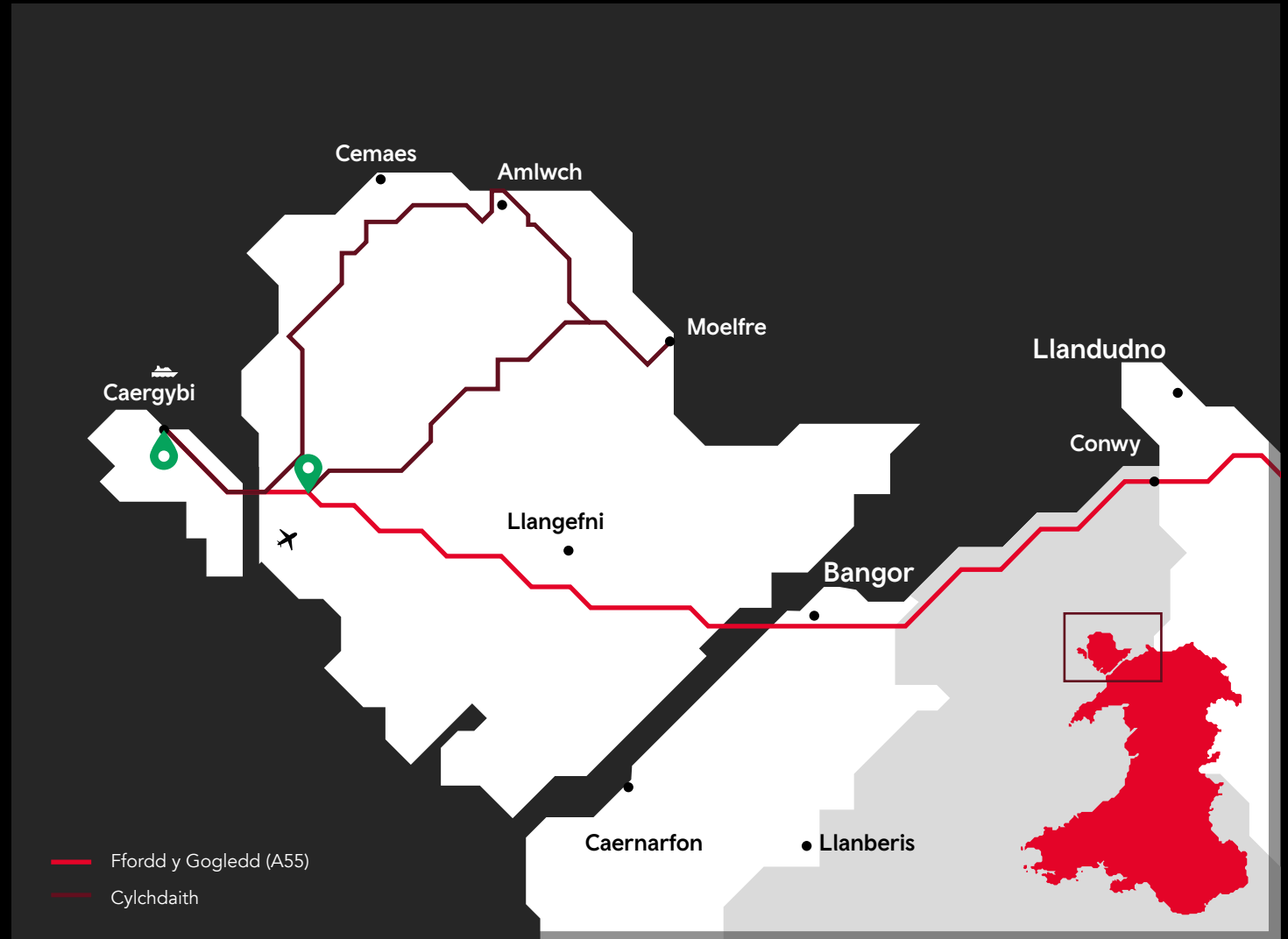
Ffordd y Gogledd The North Wales Way

AGOR GYDA GOOGLE MAPS

Cylchdaith Forwrol Gogledd Ynys Môn

- 1 Goleudy Ynys Lawd
- 2 Parc Gwledig Morglawdd Caerbybi
- 3 Amgueddfa Forol Caerbybi
- 4 Melin Llynnon
- 5 Porth Swtan
- 6 Amgueddfa Treftadaeth Swtan
- 7 Bae Cemlyn
- 8 Cemaes
- 9 Gwarchodfa Natur Cemlyn
- 10 Canolfan Y Derynas Gopr
- 11 Mynydd Parys
- 12 Traeth Lligwy
- 13 Din Lligwy
- 14 Eglwys Gallgo Sant
- 15 Gwylfan Moelfre
- 16 Llyn Alaw

Pellter Gyrru 46 milltir / 74 km
Amser Gyrru 1 awr, 20 munud
Cychwyn / Gorffen A55: C1 / C4





Ffordd Cymru The Wales Way

Ffordd y Gogledd The North Wales Way

AGOR GYDA GOOGLE MAPS

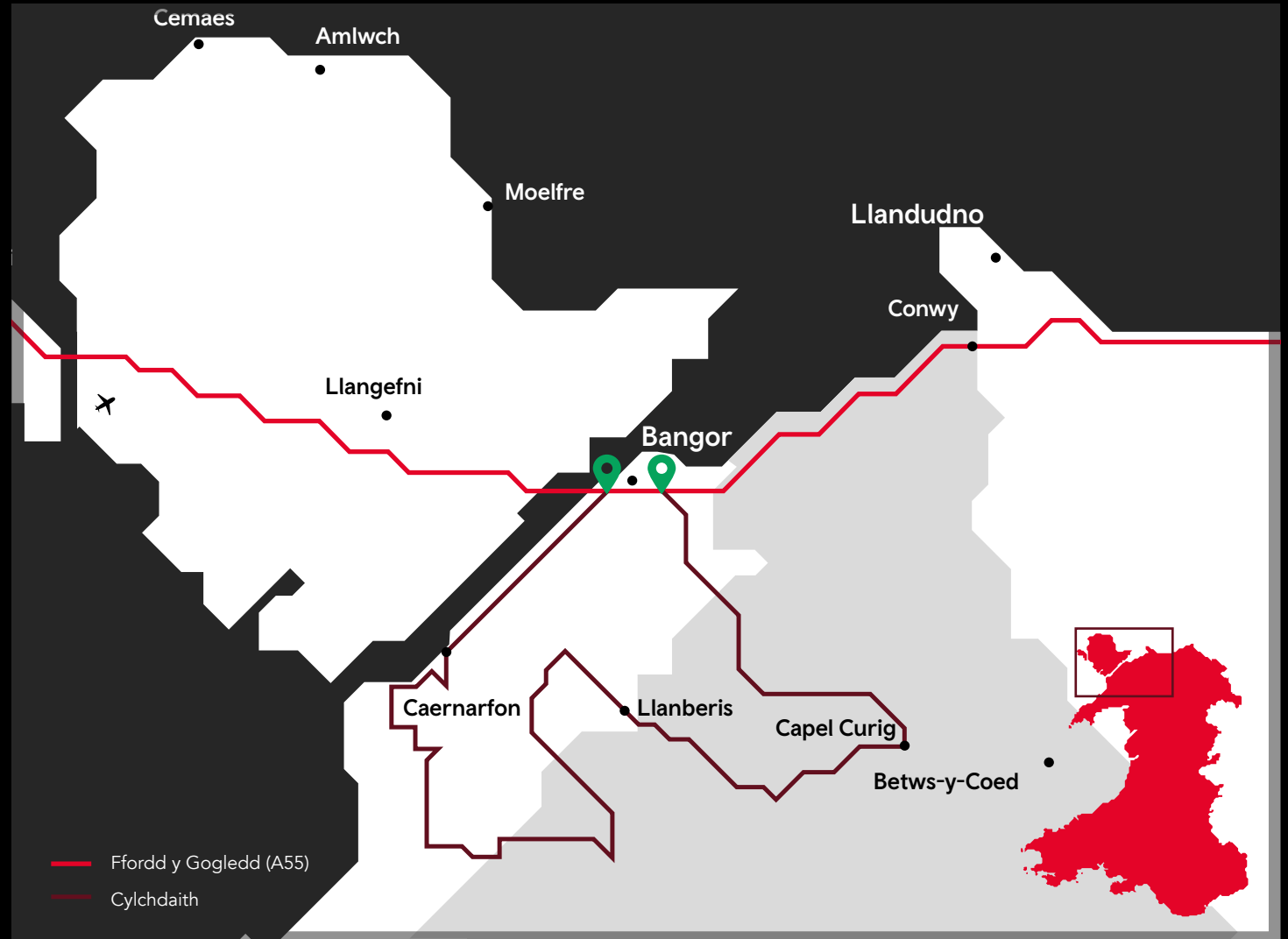
Llwybr y Dyffrynnoedd Llechi

- 1 Castell Penrhyn
- 2 Zip World Chwarel Penrhyn
- 3 Rheilffordd Yr Wyddfa
- 4 Mynydd Gwefru
- 5 Castell Dolbadarn
- 6 Amgueddfa Lechi Cymru
- 7 Rheilffordd Llyn Padarn
- 8 Gwinllan a Pherllan Pant Du
- 9 Gwaith Llechi Inigo Jones
- 10 Gwarchodfa Natur Y Foryd
- 11 Rheilffordd Eryri
- 12 Castell Caernarfon
- 13 Gelli Gyffwrdd

Pellter Gyrru 60 milltir / 96.5 km

Amser Gyrru 2 awr, 1 munud

Cychwyn / Gorffen A55: C11 / C9





Ffordd Cymru The Wales Way

Ffordd y Gogledd The North Wales Way

AGOR GYDA GOOGLE MAPS

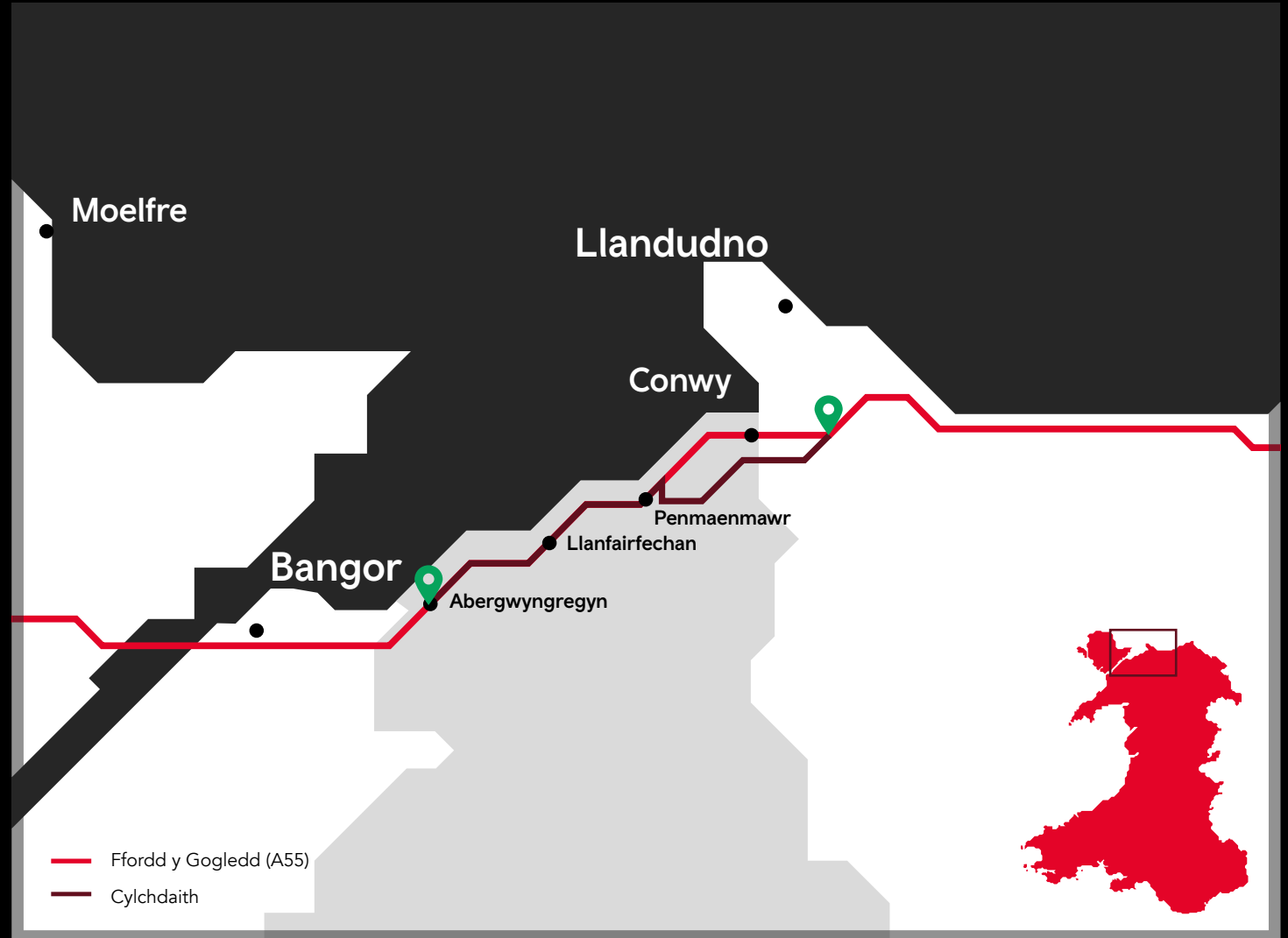
Taith Arfordir Conwy

- 1 Rhaeadr Fawr
- 2 Gwarchodfa Natur Morfa Aber
- 3 Distyllfa Aber Falls
- 4 Gwarchodfa Natur Glan Y Môr Elias
- 5 Amgueddfa Penmaenmawr
- 6 Graiglwyd Springs
- 7 Canolfan Gadwraeth Pensychnant
- 8 Castell Conwy
- 9 RSPB Conwy

Pellter Gyrru 11.3 milltir / 18 km

Amser Gyrru 24 munud

Cychwyn / Gorffen A55: C13 / C18





Ffordd Cymru The Wales Way

Ffordd y Gogledd The North Wales Way

AGOR GYDA GOOGLE MAPS

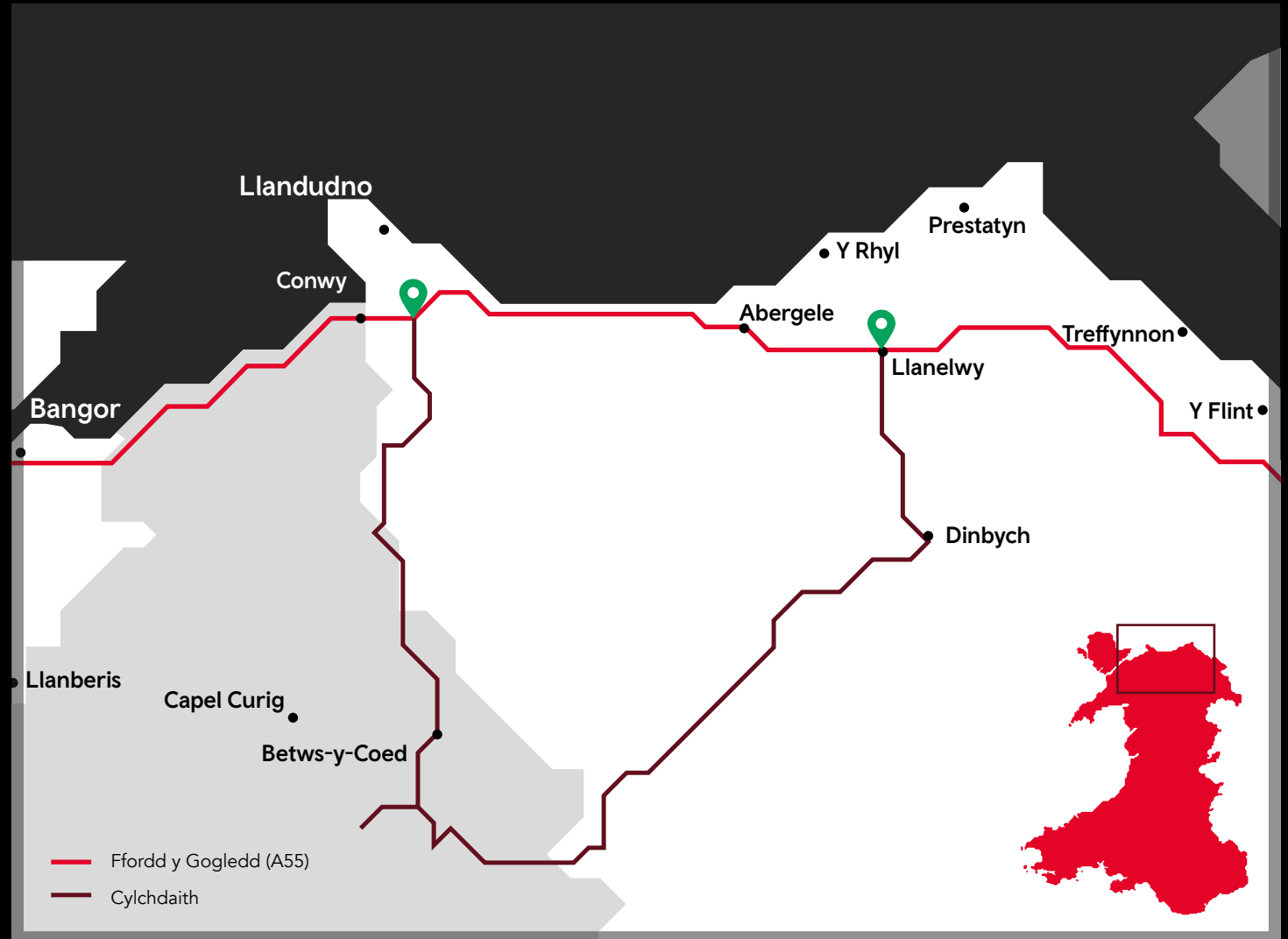
Cylchdaith Antur Awyr Agored a Threftadaeth

- 1 Canolfan Bwyd Cymru Bodnant
- 2 Gerddi Bodnant
- 3 Adventure Parc Snowdonia
- 4 Melin Wlân Trefriw
- 5 Castell Gwydir
- 6 Zip World Fforest
- 7 Rhaeadr Ewynnol
- 8 Tŷ Hyll
- 9 Tŷ Mawr Wybrnant
- 10 Canolfan Ymwelwyr Llyn Brenig
- 11 Castell Dinbych
- 12 Eglwys Gadeiriol Llanelwy

Pellter Gyrru 50 milltir / 80 km

Amser Gyrru 1 awr, 41 munud

Cychwyn / Gorffen A55: C19 / C27





Ffordd Cymru The Wales Way

Ffordd y Gogledd The North Wales Way

AGOR GYDA GOOGLE MAPS

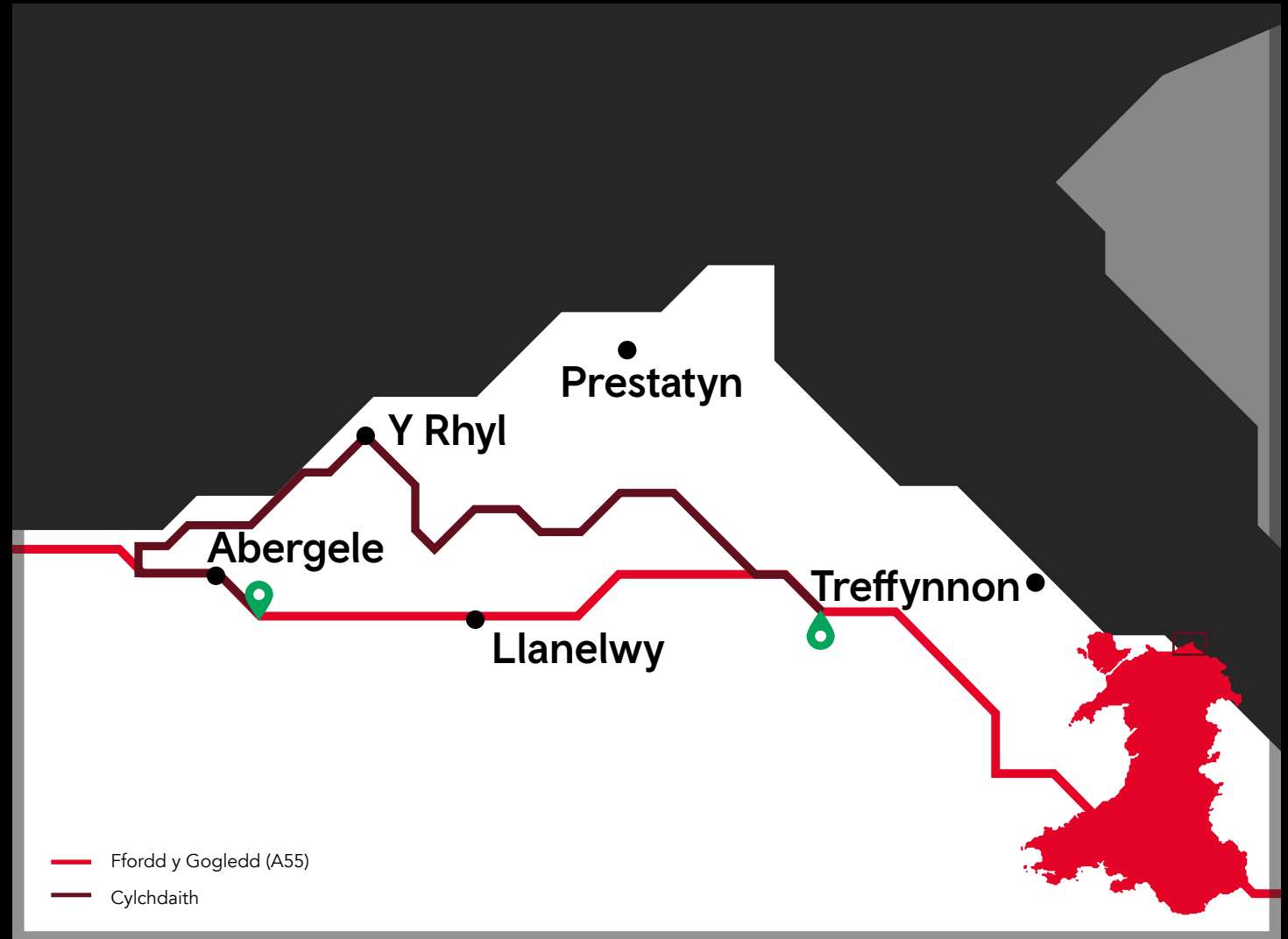
Llwybr Gweithgaredd Teulu

- 1 Rhaeadr Dyserth
- 2 Eglwys y Santes Fair
- 3 Castell Rhuddlan
- 4 Theatr Pafiliwn Y Rhyl
- 5 SeaQuarium Y Rhyl
- 6 SC2
- 7 Rheilffordd Fach Y Rhyl
- 8 Harbwr Y Rhyl
- 9 Gwarchodfa Natur Twyni Tywod Cinmael
- 10 Trac Rasio Tir Prince
- 12 Castell a Gerddi Gwrych
- 13 Adventure Paintball

Pellter Gyrru 20 milltir / 32 km

Amser Gyrru 47 munud

Cychwyn / Gorffen A55: C31 / C24a





Ffordd Cymru The Wales Way

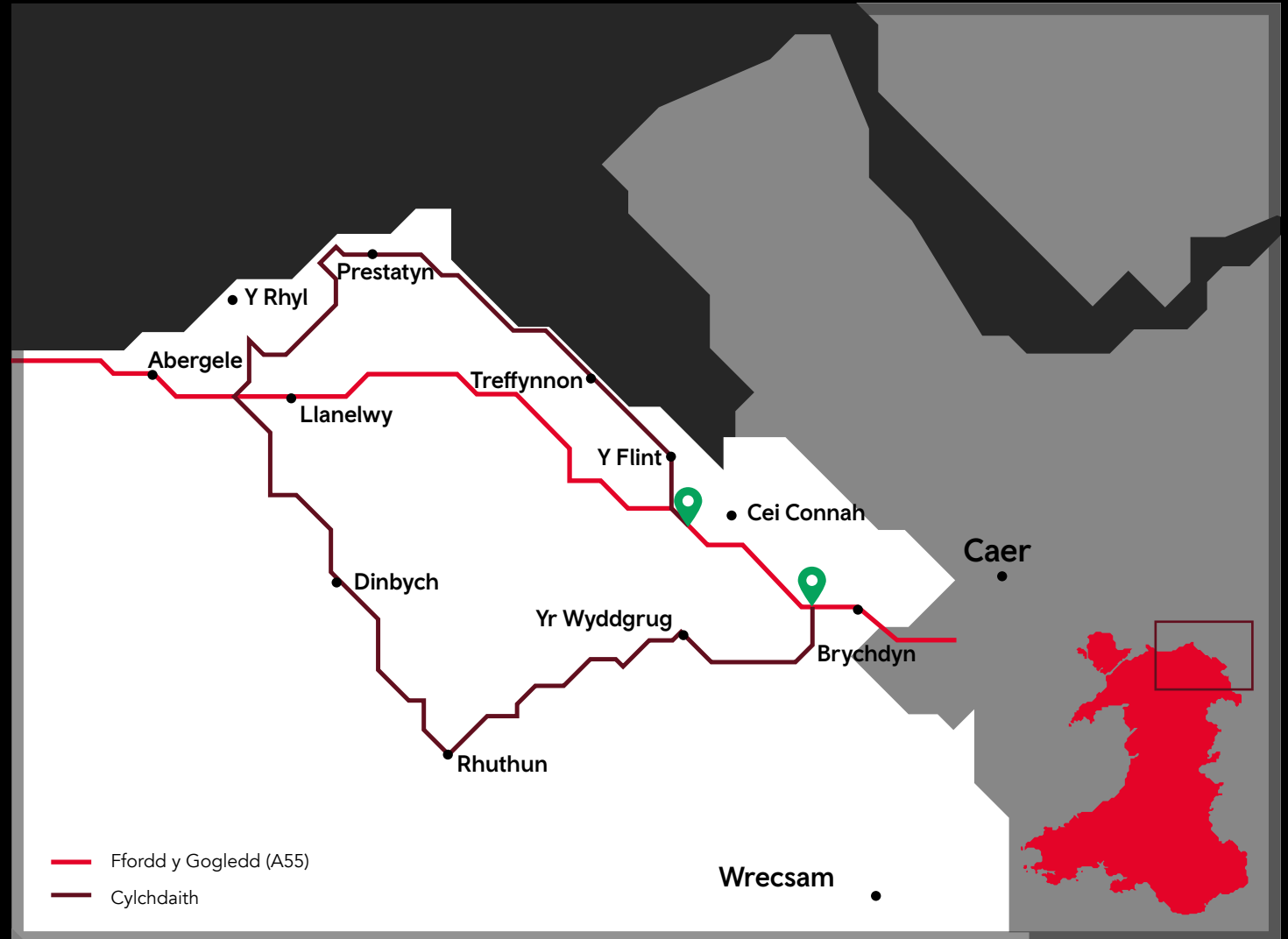
Ffordd y Gogledd The North Wales Way

AGOR GYDA GOOGLE MAPS

Cylchdaith y Gogledd Ddwyrain

- 1 Castell Y Fflint
- 2 Ffynnon Gwenfrewi
- 3 Parc Treftadaeth Dyffryn Maes Glas
- 4 Traeth Talacre
- 5 Nova Prestatyn
- 6 Eglwys Gadeiriol Llanelwy
- 7 Castell Dinbych
- 8 Charchar Rhuthun
- 9 Canolfan Grefft Rhuthun
- 10 Tŷ Hanesyddol a Gerddi Nantclwyd y Dre
- 11 Moel Famau
- 12 Parc Gwledig Loggerheads
- 13 Theatr Clwyd
- 14 Siop Fferm Ystâd Penarlâg
- 15 Llyfrgell Gladstone

Pellter Gyrru 55 milltir / 88.5 km
Amser Gyrru 1 awr, 50 munud
Cychwyn / Gorffen A55: C33 / C35 📍





Ffordd Cymru The Wales Way

Ffordd y Gogledd The North Wales Way

AGOR GYDA GOOGLE MAPS

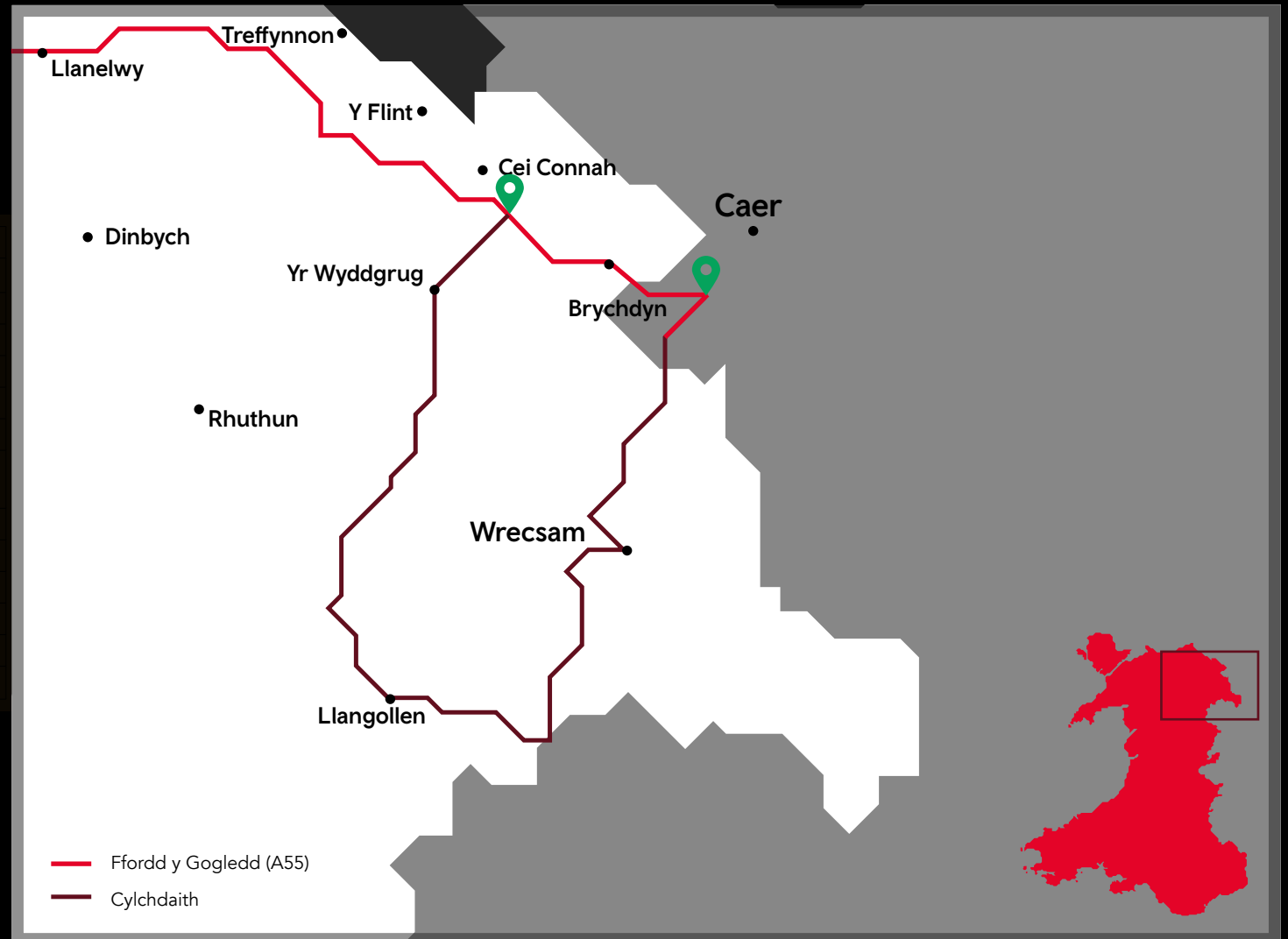
Llwybr Gwyddoniaeth a Threftadaeth

- 1 Techniquest Glyndŵr
- 2 Amgueddfa Wrecsam
- 3 Tŷ Pawb
- 4 Prosiect Treftadaeth Brymbo
- 5 Pyllau Plwm y Mwynglawdd
- 6 Amgueddfa Gwaith Haearn Bersham
- 7 Erddig
- 8 Dyfrbont Pontcysyllte a Chanolfan Ymwelwyr Basn Trefor
- 9 Castell Y Waun
- 10 Tŷ a Gerddi Plas Newydd
- 11 The Horse Drawn Boat Centre
- 12 Rheilffordd Llangollen
- 13 Abaty Glyn y Groes
- 14 Bwlch yr Oernant

Pellter Gyrru 47 milltir / 76 km

Amser Gyrru 1 awr, 26 munud

Cychwyn / Gorffen A55: C38 / C33b





Ffordd Cymru The Wales Way

Teulu o dri llwybr cenedlaethol yw Ffordd Cymru - Ffordd yr Arfordir, Ffordd Cambria a Ffordd y Gogledd - sy'n eich arwain ar hyd yr arfordir, ar draws gwlad o gestyll a thrwy ganol ein gwlad fynyddig. Ar hyd y ffordd, gallwch fynw i gam ogam i greu eich taith ffordd unigryw eich hun.

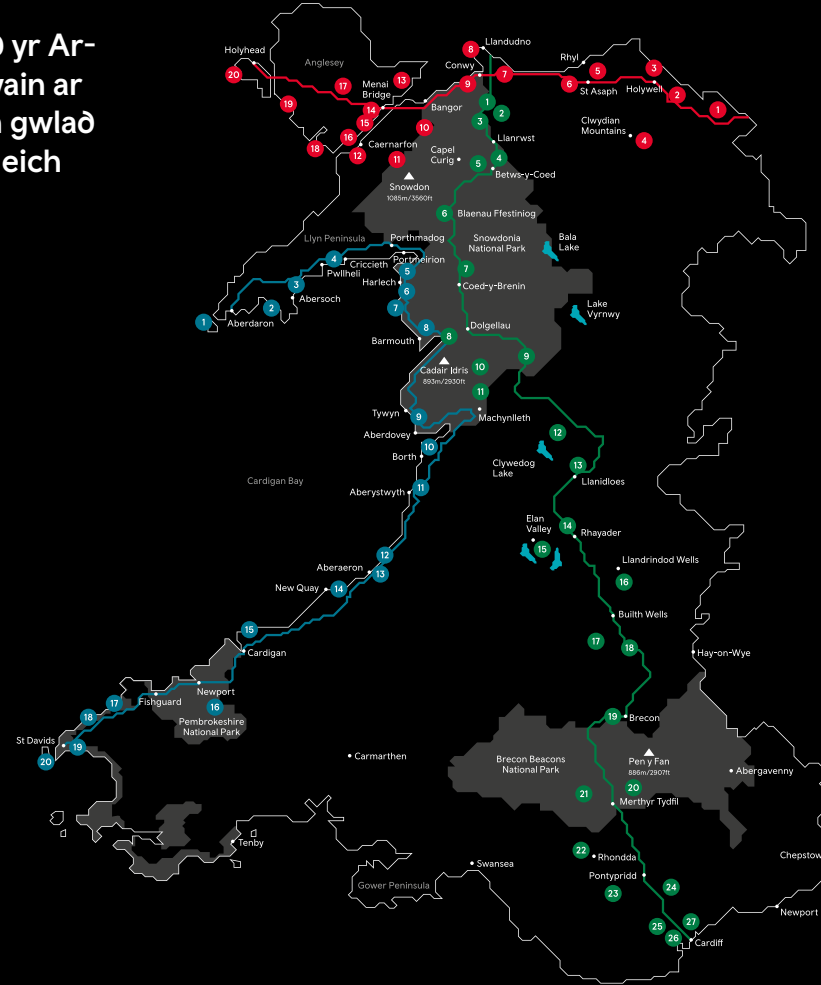
Ffordd y Gogledd
The North Wales Way

Ffordd yr Arfordir
The Coastal Way

Ffordd Cambria
The Cambrian Way



fforddcymru.cymru





Ffordd Cymru The Wales Way



I gynllunio eich ymweliad chi ac am fwy o wybodaeth leol ewch i:

Ynys Môn: croesomon.co.uk

Conwy: visitllandudno.org.uk

Eryri Mynyddoedd a Môr: visitsnowdonia.info

Gogledd Ddwyrain Cymru: gogleddddwyraincymru.cymru



Mae'r prosiect hwn wedi derbyn cyllid drwy'r Gronfa Ymgysylltu Twristiaeth Ranbarthol ac yn derbyn cefnogaeth y Rhaglen Datblygu Gwledig 2014- 2020 - Cymunedau Gwledig Llywodraeth Cymru - sy'n cael ei ariannu gan Gronfa Amaethyddol Ewrop ar gyfer datblygu gwledig (EAFRD) a Llywodraeth Cymru. Nod y Gronfa yw gwella profiadau ymwelwyr a chreu cyrchfannau cryfach drwy gydweithio.

fforddcymru.cymru